



# Gatwick Airport Northern Runway Project

Surface Access Highways Plans – General Arrangements – For Approval

**Book 4**

VERSION: 2.0

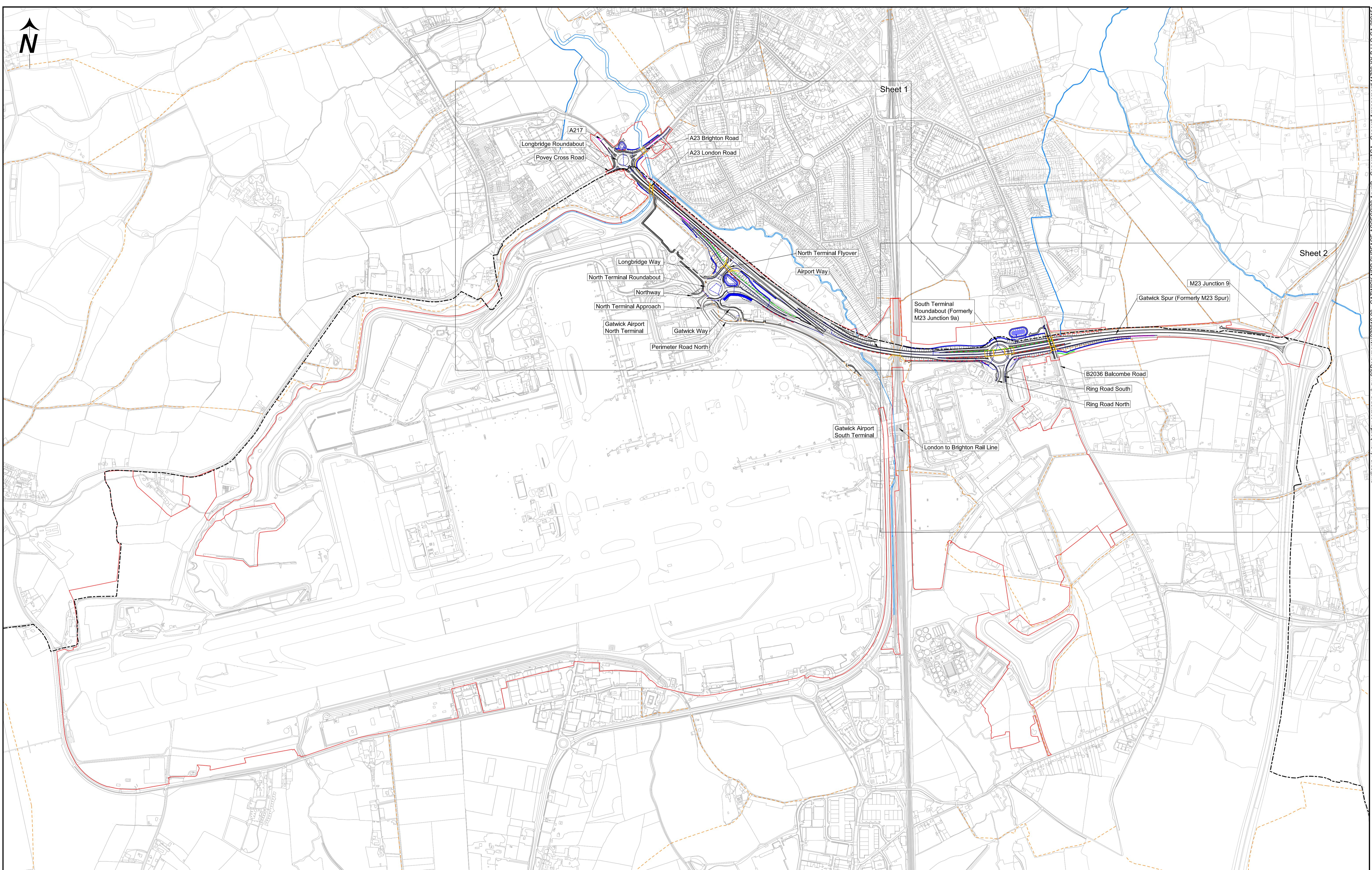
DATE: AUGUST 2024

Application Document Ref: 4.8.1

PINS Reference Number: TR020005

## Surface Access Highways Plans – General Arrangements – For Approval

<b>Drawing Number</b>	<b>Revision</b>	<b>Drawing Title</b>	<b>Size</b>	<b>Sheet Size</b>
41700-XX-B-LLO-GA-200151	P02	Surface Access Highways Plans – General Arrangements – APFP Regulations 5(2)(o) – Key Plan	1:7500	A1
41700-XX-B-LLO-GA-200152	P02	Surface Access Highways Plans – General Arrangements – APFP Regulations 5(2)(o) – Sheet 1	1:2500	A1
41700-XX-B-LLO-GA-200153	P01	Surface Access Highways Plans – General Arrangements – APFP Regulations 5(2)(o) – Sheet 2	1:2500	A1



Notes:

- 1) This drawing shall be read in conjunction with the draft Development Consent Order (DCO) and accompanying application documentation.
- 2) All dimensions, chainage and levels are in meters unless otherwise stated.
- 3) Only written dimensions shall be used.

Legend:

	Order Limits		Highways Ditch		Attenuation Basin
	County Council Boundary		Existing Ordinary Watercourse		Attenuation Pond
	Bridge Structure		Culvert		Attenuation Oversized Pipe
	Retaining Wall		Existing Culvert		Main River
	Noise Barrier		Carrier Pipe		
	Active Travel Path		Existing Carrier Pipe		
	Existing Public Right of Way				
	Preliminary Scheme Design				

© Crown copyright and database right. Ordnance Survey 100020071

P01	1 <sup>st</sup> July 2023	DCO Application	NW	JF	DA
P02	21 <sup>st</sup> Aug 2024	Deadline 9	EH	JF	DA
Rev	Date	Revision Description	Dm	Chk	App



Project Name  
**Gatwick Airport Northern Runway Project**

Title  
**Surface Access Highways Plans  
General Arrangements  
APFP Regulations 5(2)(o)  
Key Plan**

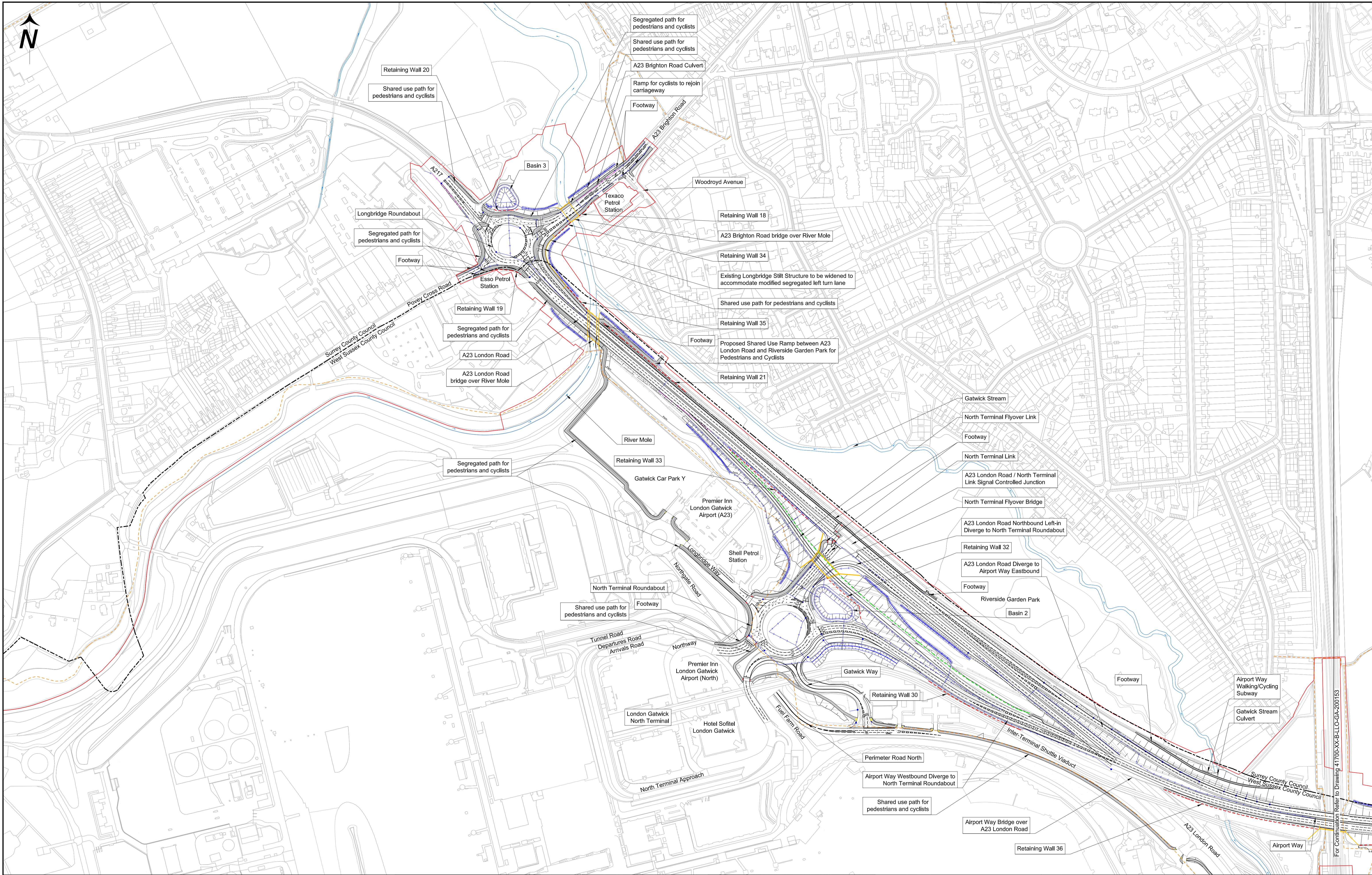
Checked By JF			Checked Date 15/08/24			Drawn By EH			Status S4		
Approved By DA			Approval Date 15/08/24			Reason for Issue Deadline 9			Revision		
Project Code-Location-Discipline-Volume-Type-Unique Number <b>41700- XX -B- LLO- GA - 200151</b>									Revision <b>P02</b>		

Scale  
0 75 150 225 300 375  
SCALE 1:7500m @ A1

For Approval  
15/08/24

ISO A1 Landscape

pw:\lanup-uk-pw\03Documents\791919-00 - GATWICK NRP SURFACE ACCESS02 Arup B - General Arrangements\41700-XX-B-LLO-GA-200151



**Notes:**

- 1) This drawing shall be read in conjunction with the draft Development Consent Order (DCO) and accompanying application documentation.
- 2) All dimensions, chainage and levels are in meters unless otherwise stated.
- 3) Only written dimensions shall be used.

Legend:		Highways Ditch		Attenuation Basin	
—	Order Limits	—	Highways Ditch	○	Attenuation Basin
- - -	County Council Boundary	—	Existing Ordinary Watercourse	○	Attenuation Pond
▭	Bridge Structure	—	Culvert	—	Attenuation Oversized Pipe
▭	Retaining Wall	—	Existing Culvert	—	Main River
▭	Noise Barrier	—	Carrier Pipe		
▭	Active Travel Path	—	Existing Carrier Pipe		
▭	Existing Public Right of Way				
▭	Preliminary Scheme Design				

Rev	Date	Revision Description	Dm	Chk	App
P01	1 <sup>st</sup> July 2023	DCO Application	NW	JF	DA
P02	21 <sup>st</sup> Aug 2024	Deadline 9	EH	JF	DA



**Project Name:** Gatwick Airport Northern Runway Project

**Title:** Surface Access Highways Plans  
General Arrangements  
APFP Regulations 5(2)(o)  
Sheet 1

**Scale:** 1:2500m @ A1

**For Approval:** 15/08/24

Checked By: JF	Checked Date: 15/08/24	Drawn By: EH	Status: S4
Approved By: DA	Approval Date: 15/08/24	Reason for Issue: Deadline 9	

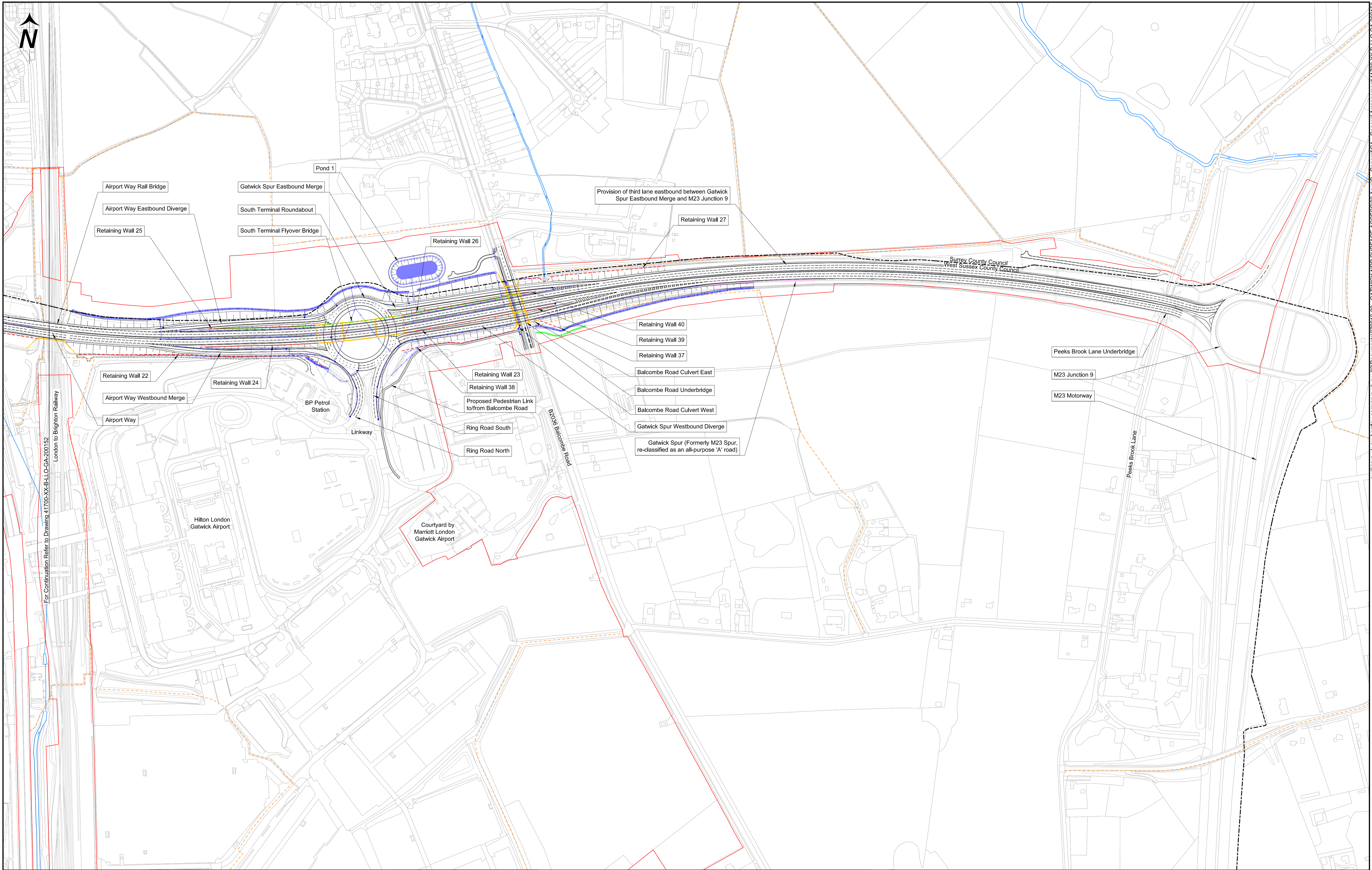
**Project Code:** 41700-XX-B-LLO-GA-200152

**Revision:** P02

© Crown copyright and database right. Ordnance Survey 10002071

For Continuation Refer to Drawing 41700-XX-B-LLO-GA-200153

pwl:arup-lp-pw.bentley.com-arup-lp-pw:03Documents\279016-00 - GATWICK NRP SURFACE ACCESS02 Arup B - General Arrangements\41700-XX-B-LLO-GA-200152



- Notes:
- 1) This drawing shall be read in conjunction with the draft Development Consent Order (DCO) and accompanying application documentation.
  - 2) All dimensions, chainage and levels are in meters unless otherwise stated.
  - 3) Only written dimensions shall be used.

Legend:		Highways Ditch		Attenuation Basin	
—	Order Limits	—	Highways Ditch	○	Attenuation Basin
- - -	County Council Boundary	—	Existing Ordinary Watercourse	○	Attenuation Pond
▭	Bridge Structure	—	Culvert	—	Attenuation Oversized Pipe
▭	Retaining Wall	—	Existing Culvert	—	Main River
▭	Noise Barrier	—	Carrier Pipe	—	
▭	Active Travel Path	—	Existing Carrier Pipe		
▭	Existing Public Right of Way				
▭	Preliminary Scheme Design				

Rev	Date	Revision Description	Dm	Chk	App
P01	1 <sup>st</sup> July 2023	DCO Application		NW	JF DA



Project Name  
**Gatwick Airport Northern Runway Project**

Title  
**Surface Access Highways Plans  
General Arrangements  
APFP Regulations 5(2)(o)  
Sheet 2**

Scale			For Approval	
0 25 50 75 100 125 SCALE 1:2500m @ A1			Checked By	Checked Date
			JF	31/05/23
			Approved By	Approval Date
			DA	31/05/23
			Drawn By	Reason for Issue
			NW	DCO Submission
			Status	S4
			Project Code-Location-Discipline-Volume-Type-Unique Number	Revision
			<b>41700- XX -B- LLO- GA - 200153</b>	<b>P01</b>